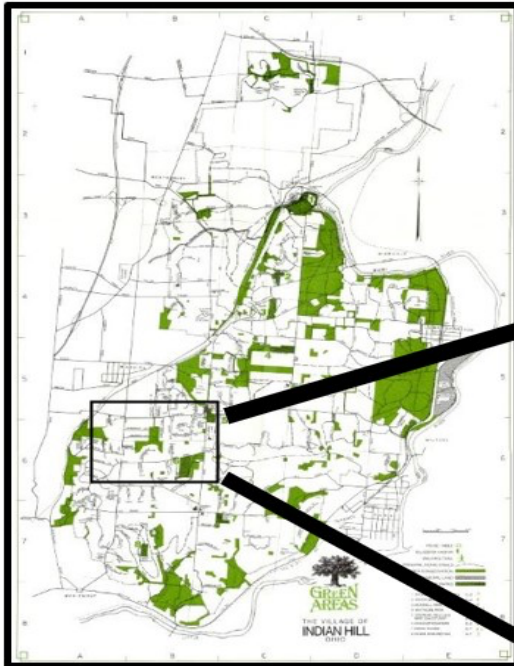


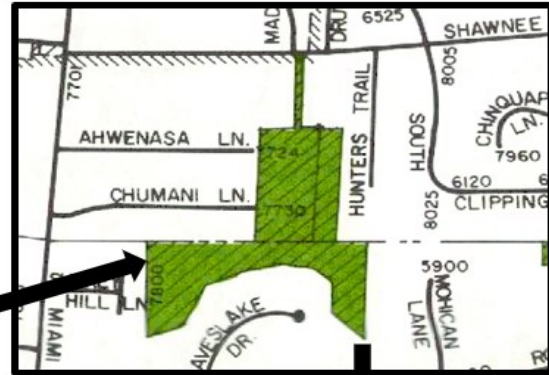


THE MAP DOESN'T LIE – CAMP JIM B HAS ALWAYS BEEN GREEN

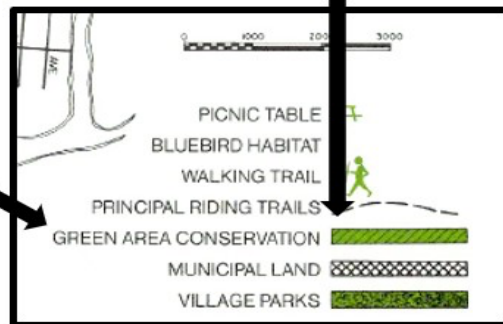
Green Areas of Indian Hill Map



Camp Jim B is highlighted in Green



Map Legend: Green is Green Area



At a Small Group Meeting on April 30, 2025, an Indian Hill Administrator stated that Camp Jim B was **not** in the Green Areas Trust, which contradicts 45 years of usage by Indian Hill.

Green Areas of Indian Hill map produced by Indian Hill has always included Camp Jim B as protected and in the Green Areas Trust since the inception of the map in 1985. Residents and officials alike have long seen Camp Jim B marked on official maps in green, indicating its inclusion in the Green Areas Trust. This map has been widely circulated by Indian Hill and can be found in the following locations:

- Included in the packet of information that Indian Hill gives out to individuals requesting land and monetary donation to the Green Areas Trust from at least 1994;
- History of Green Areas Trust & Advisory Committee presentation on Indian Hill's website;
- Benefit of Gifting Land presentation on Indian Hill's website;
- Included in every Indian Hill Phone Directory inspected, which includes 1985, 1989, 1994 and everyone directory from 2002 to present day; and
- NE Suburban Life Press article dated March 2, 1988 which shows the map and details the benefits of having the Green Area.

